

North Washington Street - TOWN OF BATH SIDEWALK EVALUATION

Street	Sidewalk Map No.	Corner Map Letter	Evaluated Condition Code	Condition Found (Missing Sections; warped; steps/drops; patches; <4 ft wide)	Complies w/ADA Stds?	Notes
	1, 2, 3 etc	A, B, C etc	G-Y-R	MS-W-S/D-P-<4'	Ramps/Material	Status in Streetscapes Plans
		A	G	ADA ramps complete across Fairfax St and Washington St.	Yes	Complete in Phase III
North Washington	1		G	Good condition; ADA ramps across Fairfax St and Washington St.; street furniture & plantings in place	Yes	Complete in Phase III
		C	G	Older ADA ramp across Congress St.	Yes	Worked in Phase III; Review in Phase IV
		B	G	ADA ramps complete across Fairfax St and Washington St.	Yes	Complete in Phase III or earlier
North Washington	2		G	Good condition, 5' sidewalks; street furniture complete	Yes	Worked in Phase III; Review in Phase IV
		D	G	Older ADA ramp across Congress St.	Yes	Worked in Phase III; Review in Phase IV
		E	Y	Older ADA ramp only to cross Congress St.; no Ramp/DWS to crosswalk to cross No. Washington	Yes	Review for work in Phase IV
North Washington	3		G	Improvements include wide sidewalk, street trees and street furniture	Yes	Review for work in Phase IV
		G	Y	Older ADA ramp, one-way to cross Congress St.	Partial	Review for work in Phase IV
		F	Y	Older ADA ramp only to cross Congress St.; no Ramp/DWS to crosswalk to cross No. Washington	Yes	Review for work in Phase IV
North Washington	4		Y	Sidewalk is in good condition in front of Library but narrows to 4' in front of WSPSD building where it is cracked	Partial	Review for work in Phase IV
		H	R	One way ramp, with no DWS, to cross Independence St.	No	Review for work in Phase IV
		I	Y	One way ramp at turn apex across Independence St.; good condition	Partial	Review for work in Phase IV
North Washington	5		G	Good Condition; sidewalk narrows from 5' to 4' in front of City national Bank to Independence St..	Yes	Review for work in Phase IV
		K	G	Older ADA ramps across Union St. and Washington St	Yes	Review for work in Phase IV
		J	R	Older ADA ramp. with no DWS to cross Independence St.	No	Review for work in Phase IV
North Washington	6		Y	Sidewalk in front of Hunter's Hardware is good, but north is cracked and warped.	Partial	Review for work in Phase IV; Vehicles back out over the sidewalks at Berkeley Floral
		L	G	Older ADA ramps across Union St. and Washington St	Yes	Review for work in Phase IV

North Washington Street - TOWN OF BATH SIDEWALK EVALUATION

Street	Sidewalk Map No.	Corner Map Letter	Evaluated Condition Code	Condition Found (Missing Sections; warped; steps/drops; patches; <4 ft wide)	Complies w/ADA Stds?	Notes
	1, 2, 3 etc	A, B, C etc	G-Y-R	MS-W-S/D-P-<4'	Ramps/Material	Status in Streetscapes Plans
		M	G	Older ADA ramps across Union St. and Washington St	Yes	Review for work in Phase IV
North Washington	7		Y	Sidewalk is generally very good, 4' except some gravel and cracks where driveways/alleys cross the sidewalk	Partial	Review for work in Phase IV
		O	Y	There is a ramp but no DWS texture.	Partial	Review for work in Phase IV
		N	Y	There is a ramp but no DWS texture.	Partial	Review for work in Phase IV
North Washington	8		Y	Sidewalk is in good shape generally. 5' wide but has a few cracks	Yes	Review for work in Phase IV
		P	Y	Older ADA ramp across Williams St., no DWS; 4' sidewalks	Partial	Review for work in Phase IV
		Q	R	Older ADA ramp across Kent St. , no DWS texture on ramp. 4' sidewalk	Partial	Review for work in Phase IV
North Washington	9		Y	Some cracks in 4' sidewalk	Partial	Review for work in Phase IV
		R	R	Older ADA ramp across Depot St. , no DWS texture on ramp. 4' sidewalk	Partial	Review for work in Phase IV
		S	Y	There is a one-way ramp but no DWS texture. No Ramp to cross No. Washington	Partial	Review for work in Phase IV
North Washington	10		G	Sidewalk is in good shape generally. 5' wide but has a few cracks	Yes	May be outside the scope of Phase IV
		T	Y	Sidewalk next to Station and to its north end looks OK: end is level into the grass	Partial	Review for work in Phase IV
		U	R	One Way Ramp to cross Depot St; no DWS	No	Review for work in Phase IV
North Washington	11		Y	Sidewalk goes to Saint George Street - mostly worn surface	Partial	May be outside the scope of Phase IV
		V	R	No ADA provisions/DWS at end of sidewalk at St. George St.	No	May be outside the scope of Phase IV

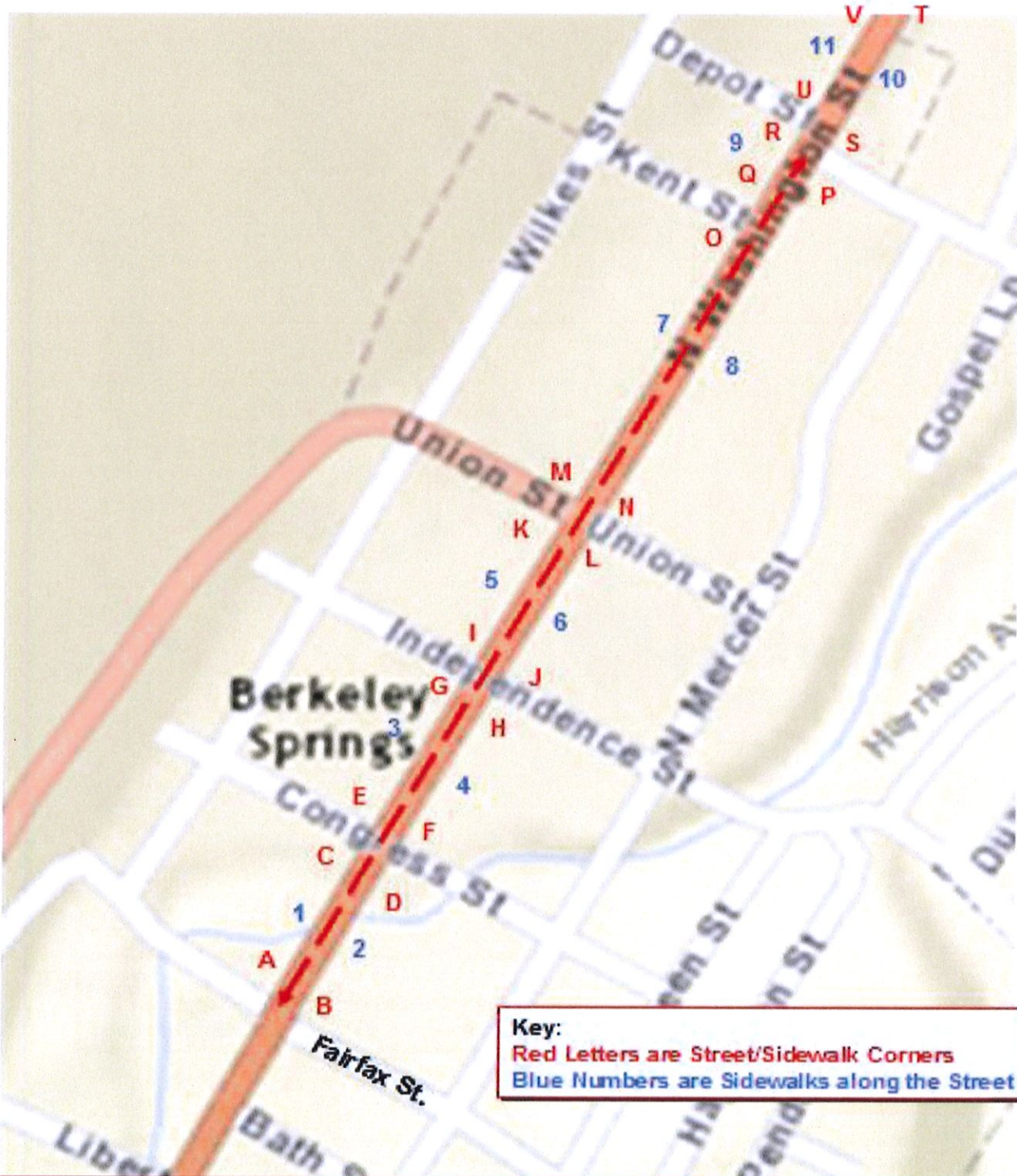
North Washington Street - TOWN OF BATH SIDEWALK EVALUATION

Street	Sidewalk Map No.	Corner Map Letter	Evaluated Condition Code	Condition Found (Missing Sections; warped; steps/drops; patches; <4 ft wide)	Complies w/ADA Stds?	Notes
	1, 2, 3 etc	A, B, C etc	G-Y-R	MS-W-S/D-P-<4'	Ramps/Material	Status in Streetscapes Plans

Identification & Coding of Sidewalks & Corners

Sidewalk Assessment by Streets & Blocks

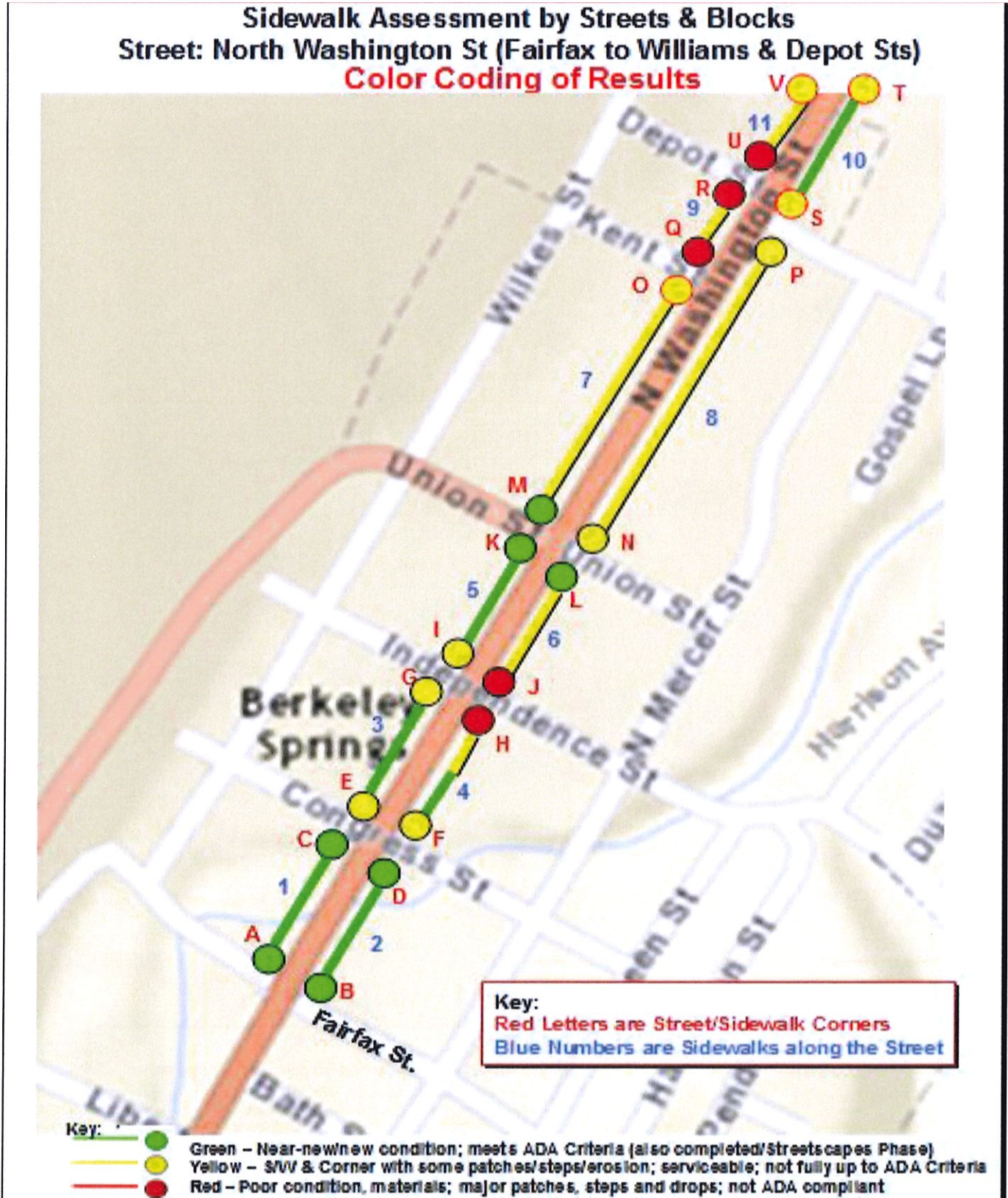
Street: North Washington St (Fairfax to Williams & Depot Sts)



North Washington Street - TOWN OF BATH SIDEWALK EVALUATION

Street	Sidewalk Map No.	Corner Map Letter	Evaluated Condition Code	Condition Found (Missing Sections; warped; steps/drops; patches; <4 ft wide)	Complies w/ADA Stds?	Notes
	1, 2, 3 etc	A, B, C etc	G-Y-R	MS-W-S/D-P-<4'	Ramps/Material	Status in Streetscapes Plans


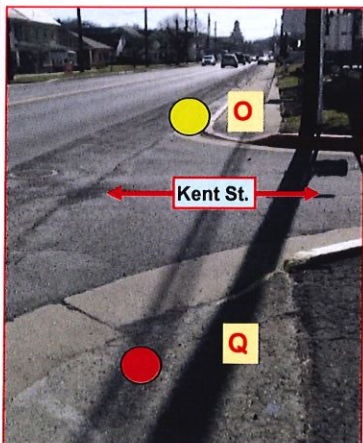

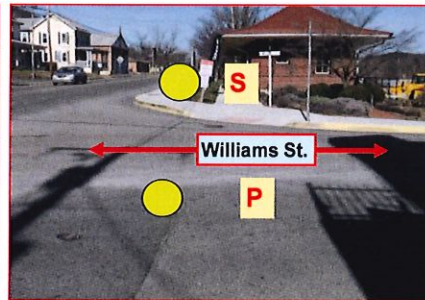

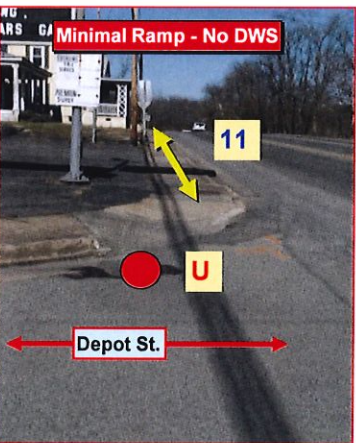
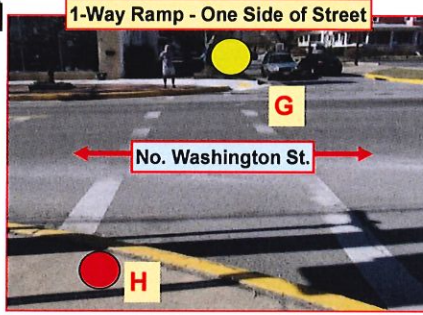
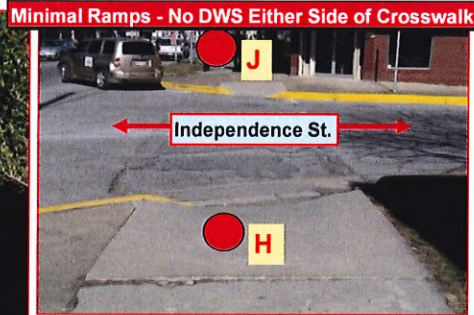

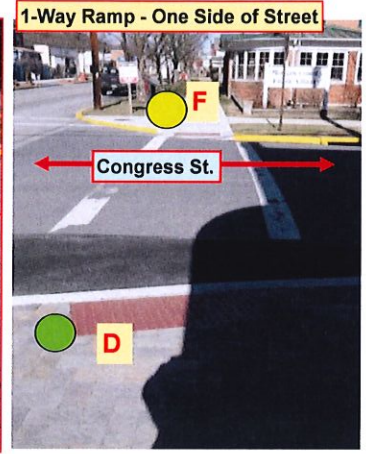
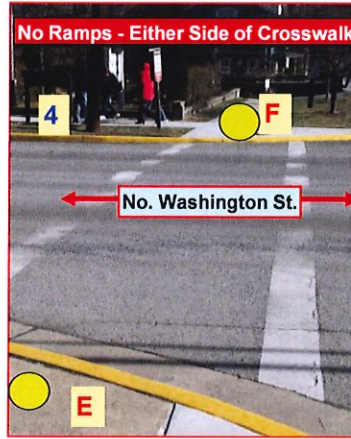

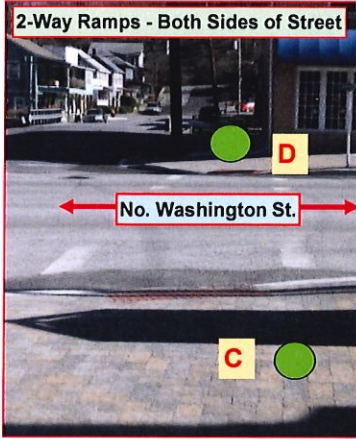
Color Coding of Results



North Washington Street - TOWN OF BATH SIDEWALK EVALUATION

Street	Sidewalk Map No.	Corner Map Letter	Evaluated Condition Code	Condition Found (Missing Sections; warped; steps/drops; patches; <4 ft wide)	Complies w/ADA Stds?	Notes
	1, 2, 3 etc	A, B, C etc	G-Y-R	MS-W-S/D-P-<4'	Ramps/Material	Status in Streetscapes Plans

PHOTOS OF SPECIFIC AREAS



North Washington Street - TOWN OF BATH SIDEWALK EVALUATION

Street	Sidewalk Map No.	Corner Map Letter	Evaluated Condition Code	Condition Found (Missing Sections; warped; steps/drops; patches; <4 ft wide)	Complies w/ADA Stds?	Notes
	1, 2, 3 etc	A, B, C etc	G-Y-R	MS-W-S/D-P-<4'	Ramps/Material	Status in Streetscapes Plans


PHOTOS OF SPECIFIC AREAS - IMPROVED BY STREETSCAPES AND OTHER PROJECTS



Sidewalk "2" Looking North adjacent to Court House



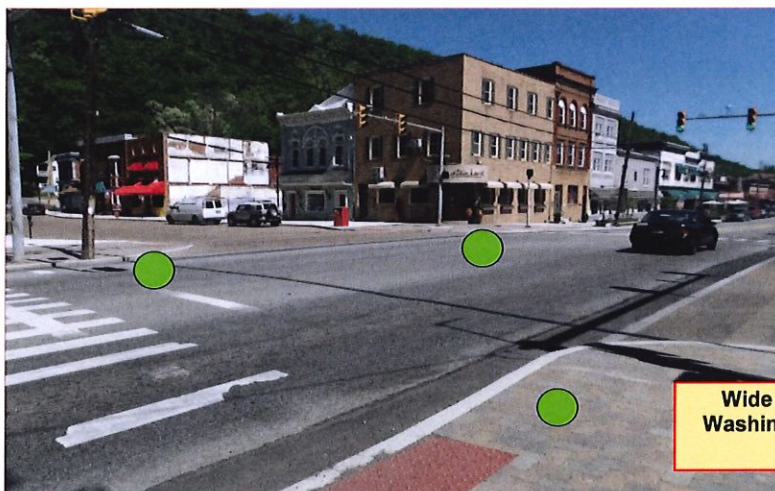
Sidewalk "1" & Corner "A" Looking North at Fairfax St



Corner "A" Looking South across Fairfax St toward Park Entrance



1



Wide View Looking Northwest at No. Washington Intersection with Fairfax St. All Corners are "Green"