

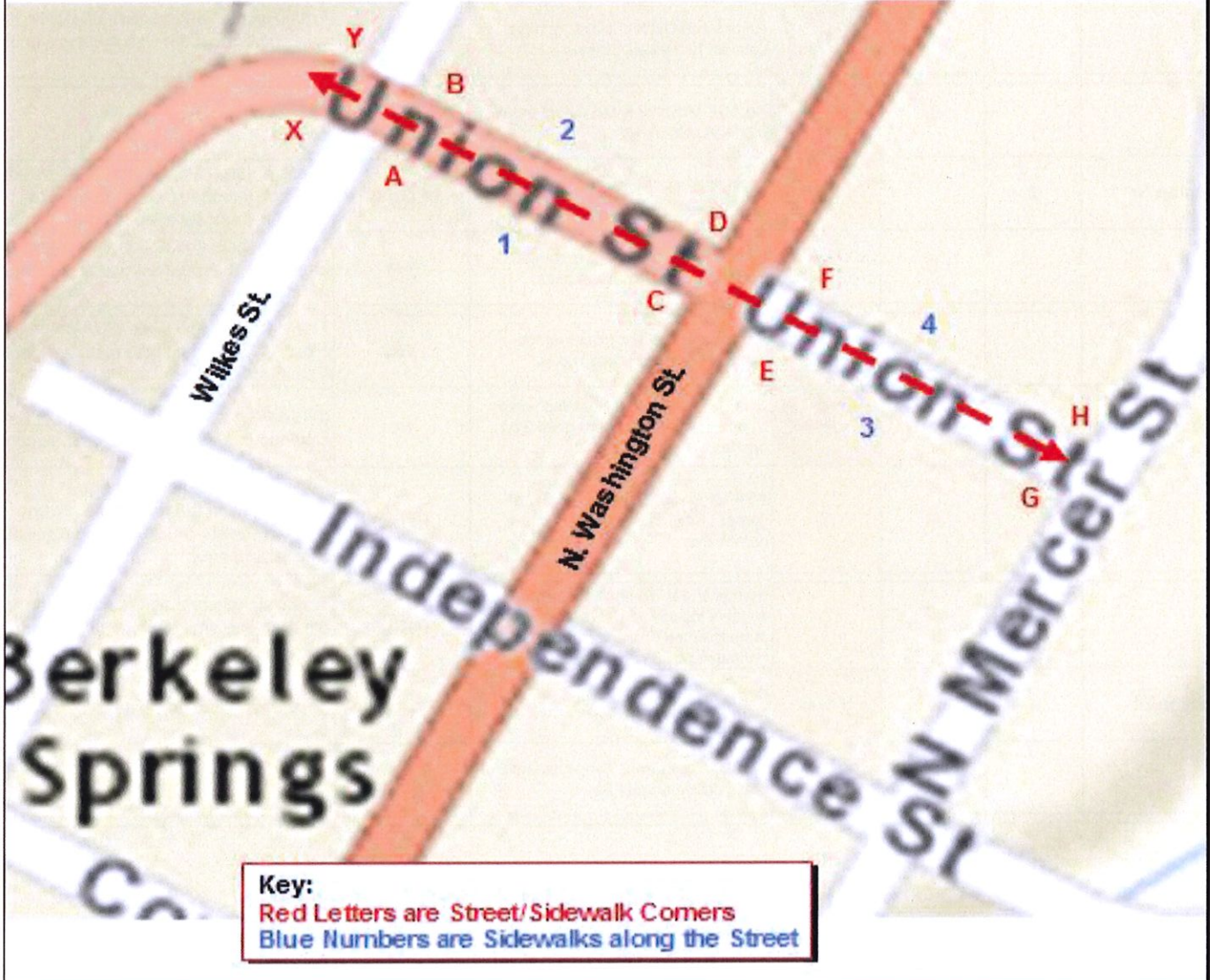
UNION ST - TOWN OF BATH SIDEWALK EVALUATION

Street	Sidewalk Map No.	Corner Map Letter	Evaluated Condition Code	Condition Found (Missing Sections; warped; steps/drops; patches; <4 ft wide)	Complies w/ADA Stds?	Notes
	1, 2, 3 etc	A, B, C etc	G-Y-R	MS-W-S/D-P-<4'	Ramps/Material	Status in Streetscapes Plans
		X	R	No corner or Sidewalk treatments; paved area with pole at apex of turn to Wilkes St Southbound	n/a	Not a sidewalk area
		Y	R	No corner or Sidewalk treatment. This is paring area for Town Building	n/a	Not a sidewalk area
		A	R	No ADA provisions, no DWS	No	Pole at apex of corner; access from Wilkes is fair, but sidewalk "1" is covered in loose stone on Union St
Union St	1		Y & G	Generally Green with some cement slabs that could be ground to eliminate small "steps:	Yes	West end at Wilkes is covered with stone from neaby driveway. Could be improved by removing that stone.
		C	G	Ramps and DWS in place; ramps connect to marked Crosswalks	Yes	Traffic signals and pedestrian-controlled crossing equipment with audible signals; all in place
		B	R	No ADA provisions, but paved areas are level with street	No	
Union St	2		R & Y	West end upper area ends in steps at the access drive to shops	Partial	There is some access around the steps by going into the street then back to sidewalk or driveway to shops
		D	G	Ramps and DWS in place; ramps connect to marked Crosswalks	Yes	Traffic signals and pedestrian-controlled crossing equipment with audible signals; all in place
		E	G	Ramps and DWS in place; ramps connect to marked Crosswalks	Yes	Traffic signals and pedestrian-controlled crossing equipment with audible signals; all in place
Union St	3		R	Small step-stones at No. Washington St end. Narrow path thru poles and bushes.	No	Sidewalk in segments only, no continuous areaa. Some broken sections
		G	Y	ADA ramp with access to center of corner. Several obstructions in the corner area.	Partial	Pole; pole brace and sign are obstructions in the ramp area. Ramp leads to streets which have no sidewalks in receiving area.
		F	Y	Ramps and DWS in place; ramps connect to marked Crosswalks, but ramp to cross Union St has a narrow ramp and no DWS.	Partial	Traffic signals and pedestrian-controlled crossing equipment with audible signals; all in place
Union St	4		Y & G	Generally OK; offset toward Funeral Home to permit parking.	Partial	Some steps and drops near Mercer St.
		H	R	No ADA provisions. Sidewalk ends in grass before Mercer St.	No	

UNION ST - TOWN OF BATH SIDEWALK EVALUATION

Identification & Coding of Sidewalks & Corners

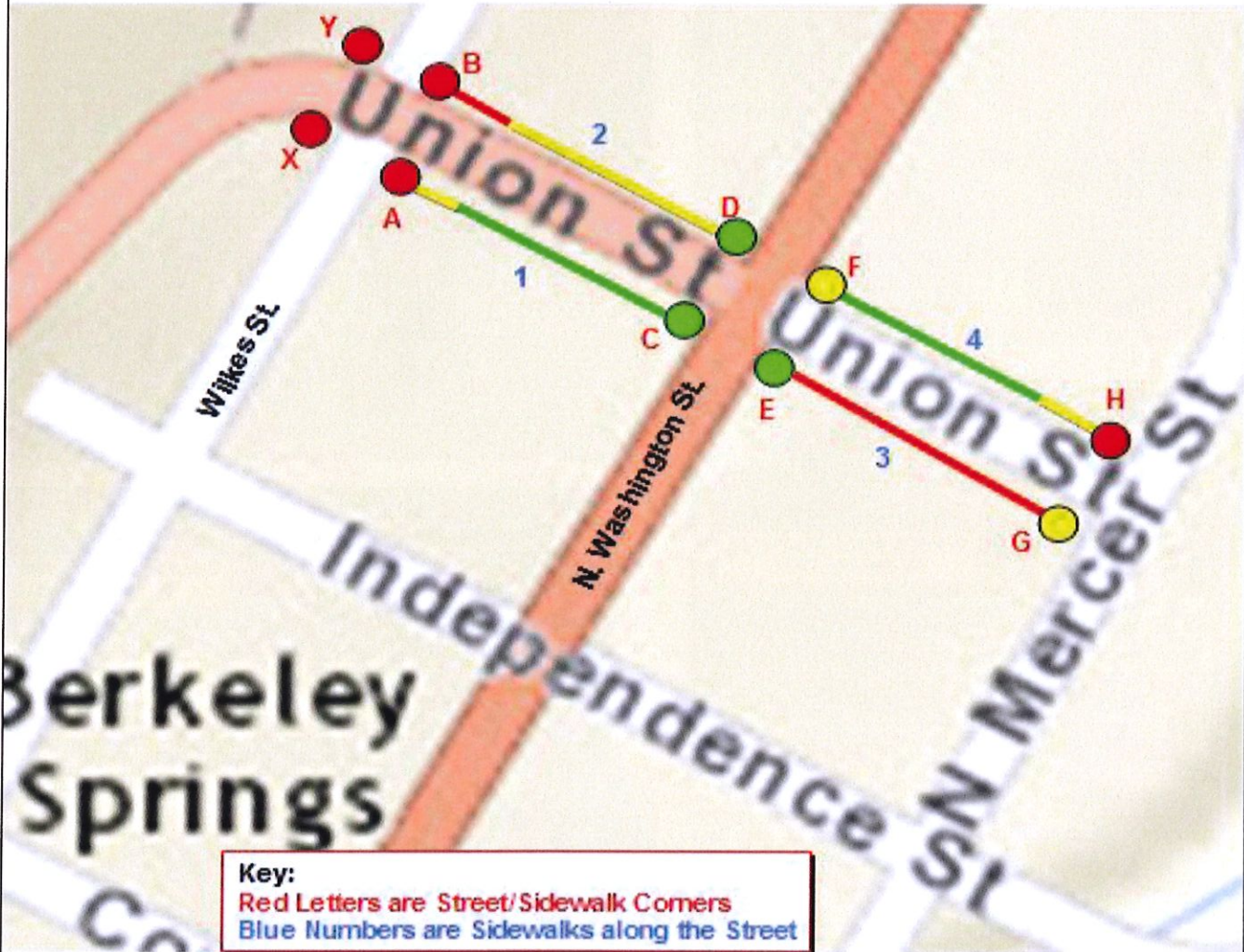
Sidewalk Assessment by Streets & Blocks
Street: Union St (Wilkes to N. Mercer St)



UNION ST - TOWN OF BATH SIDEWALK EVALUATION

Color Coding of Results

Sidewalk Assessment by Streets & Blocks
Street: Union St (Wilkes to N. Mercer St)





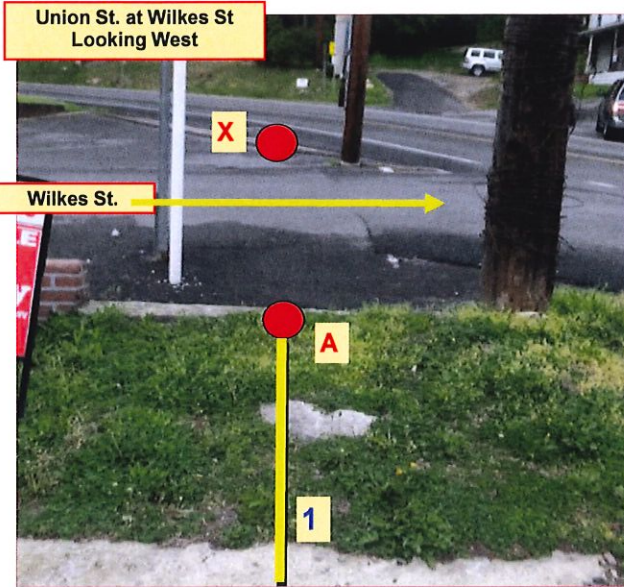
Key:
 Red Letters are Street/Sidewalk Corners
 Blue Numbers are Sidewalks along the Street

Key:

- Green – Near-new/new condition; meets ADA Criteria (also completed Streetscapes Phase)
- Yellow – S/W & Corner with some patches/steps/erosion; serviceable; not fully up to ADA Criteria
- Red – Poor condition, materials; major patches, steps and drops; not ADA compliant

UNION ST - TOWN OF BATH SIDEWALK EVALUATION

PHOTOS OF SPECIFIC AREAS



UNION ST - TOWN OF BATH SIDEWALK EVALUATION

PHOTOS OF SPECIFIC AREAS

